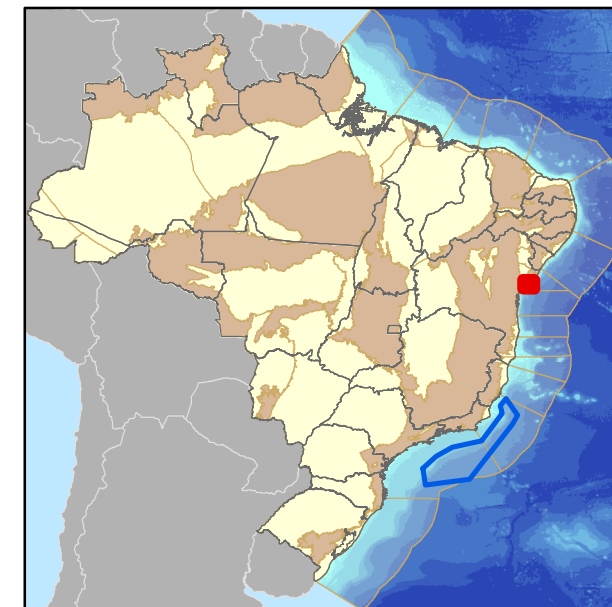
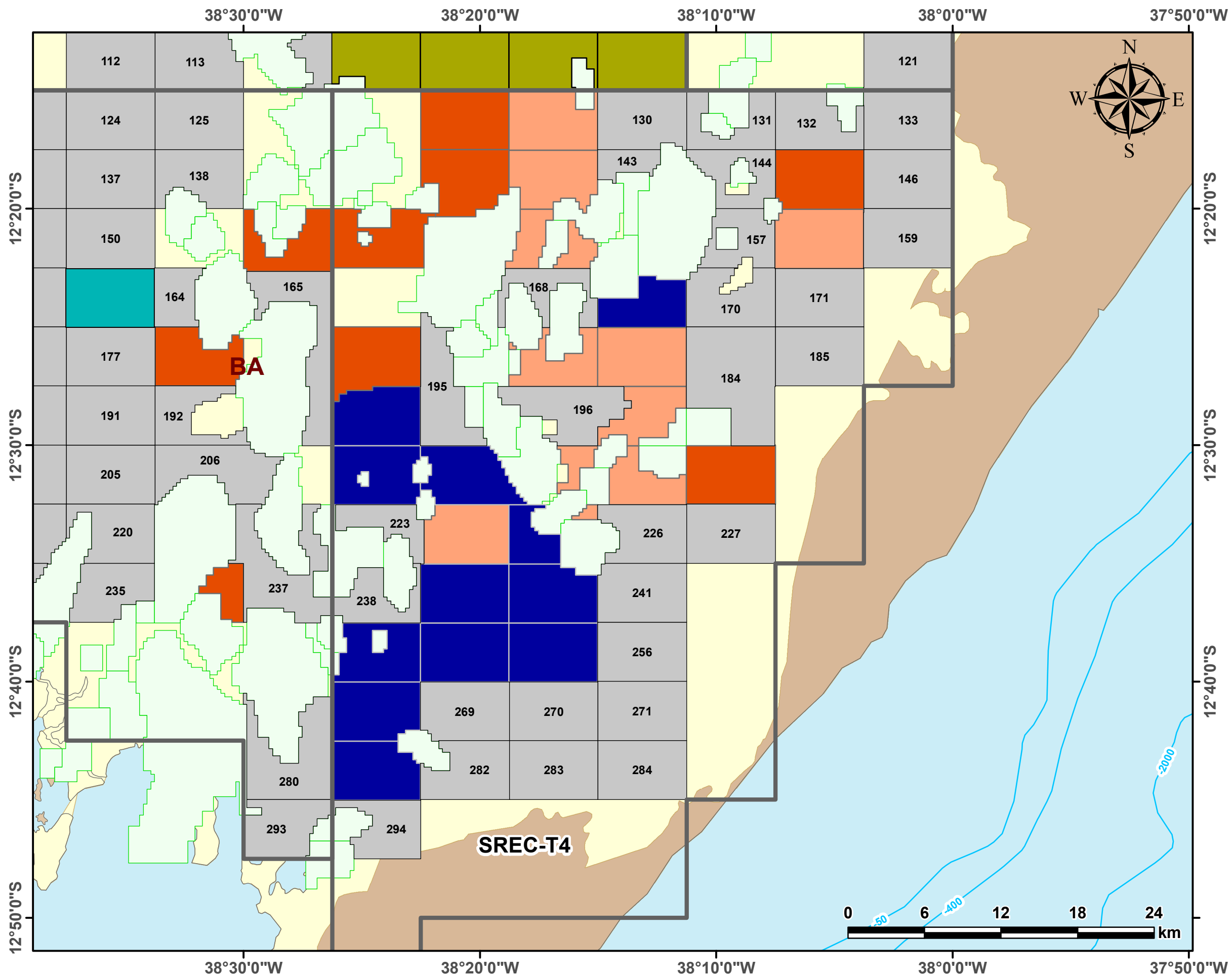














Blocos Exploratórios - Setor SREC-T4 - Bacia do Recôncavo

Exploratory Blocks - SREC-T4 Sector - Recôncavo Basin



Legenda / Legend

-  Setores OP / PO Sectors
-  Blocos Ofertados - OP / PO Offered Blocks
-  Rodada 9 / Round 9
-  Rodada 10 / Round 10
-  Rodada 11 / Round 11
-  Rodada 12 / Round 12
-  Rodada 13 / Round 13
-  Campos de Produção / Oil Fields
-  Linhas Batimétricas / Bathymetric Lines
-  Bacia Sedimentar / Sedimentary Basin
-  Embasamento / Basement Units
-  Limites Estaduais / States Boundaries

Data de atualização: 01/12/2017
Datum: SIRGAS 2000
Escala: 1:300.000
ANP/SDT